



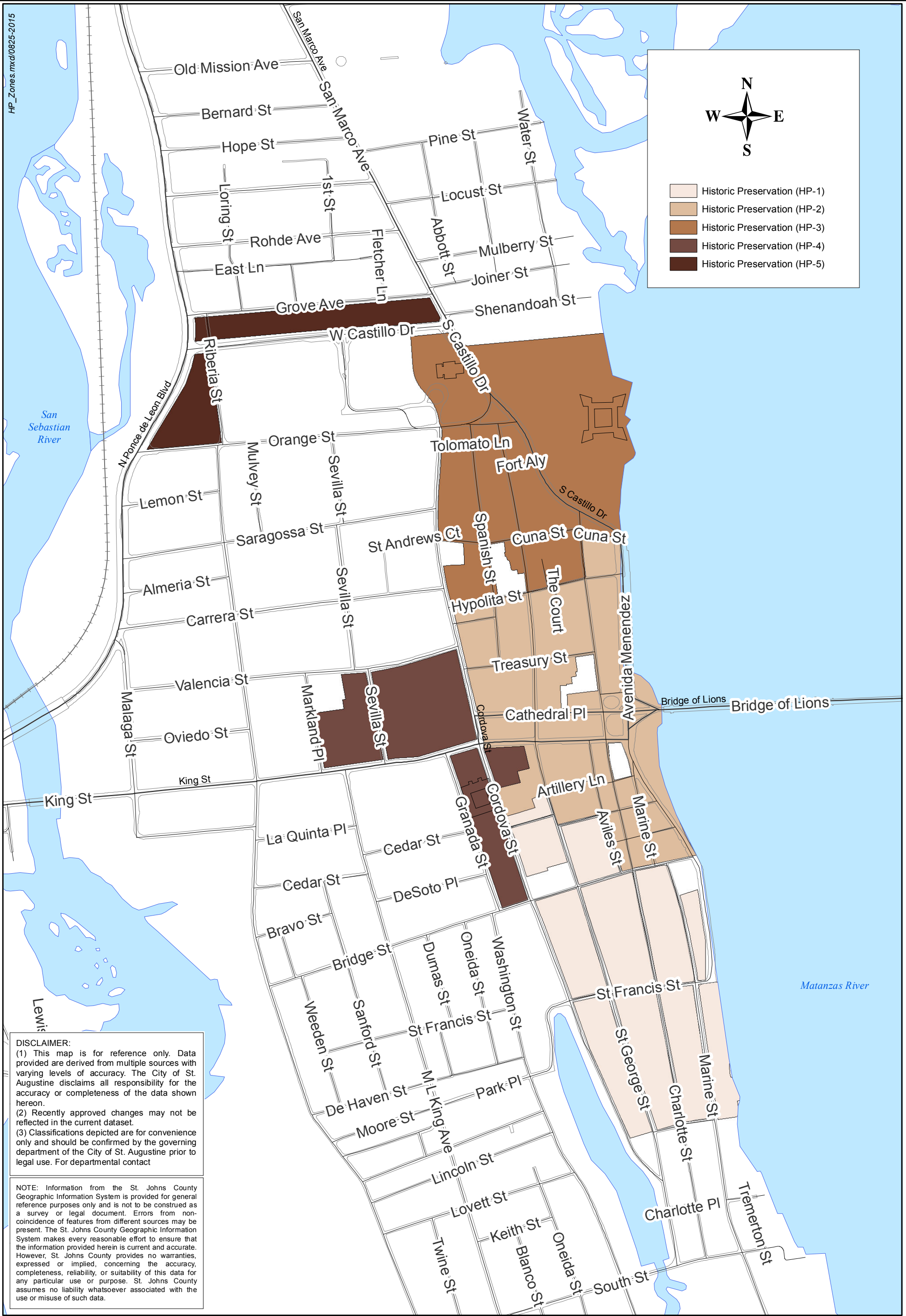


-  Historic Preservation (HP-1)
-  Historic Preservation (HP-2)
-  Historic Preservation (HP-3)
-  Historic Preservation (HP-4)
-  Historic Preservation (HP-5)



DISCLAIMER:
 (1) This map is for reference only. Data provided are derived from multiple sources with varying levels of accuracy. The City of St. Augustine disclaims all responsibility for the accuracy or completeness of the data shown hereon.
 (2) Recently approved changes may not be reflected in the current dataset.
 (3) Classifications depicted are for convenience only and should be confirmed by the governing department of the City of St. Augustine prior to legal use. For departmental contact

NOTE: Information from the St. Johns County Geographic Information System is provided for general reference purposes only and is not to be construed as a survey or legal document. Errors from non-coincidence of features from different sources may be present. The St. Johns County Geographic Information System makes every reasonable effort to ensure that the information provided herein is current and accurate. However, St. Johns County provides no warranties, expressed or implied, concerning the accuracy, completeness, reliability, or suitability of this data for any particular use or purpose. St. Johns County assumes no liability whatsoever associated with the use or misuse of such data.